









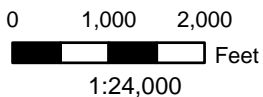
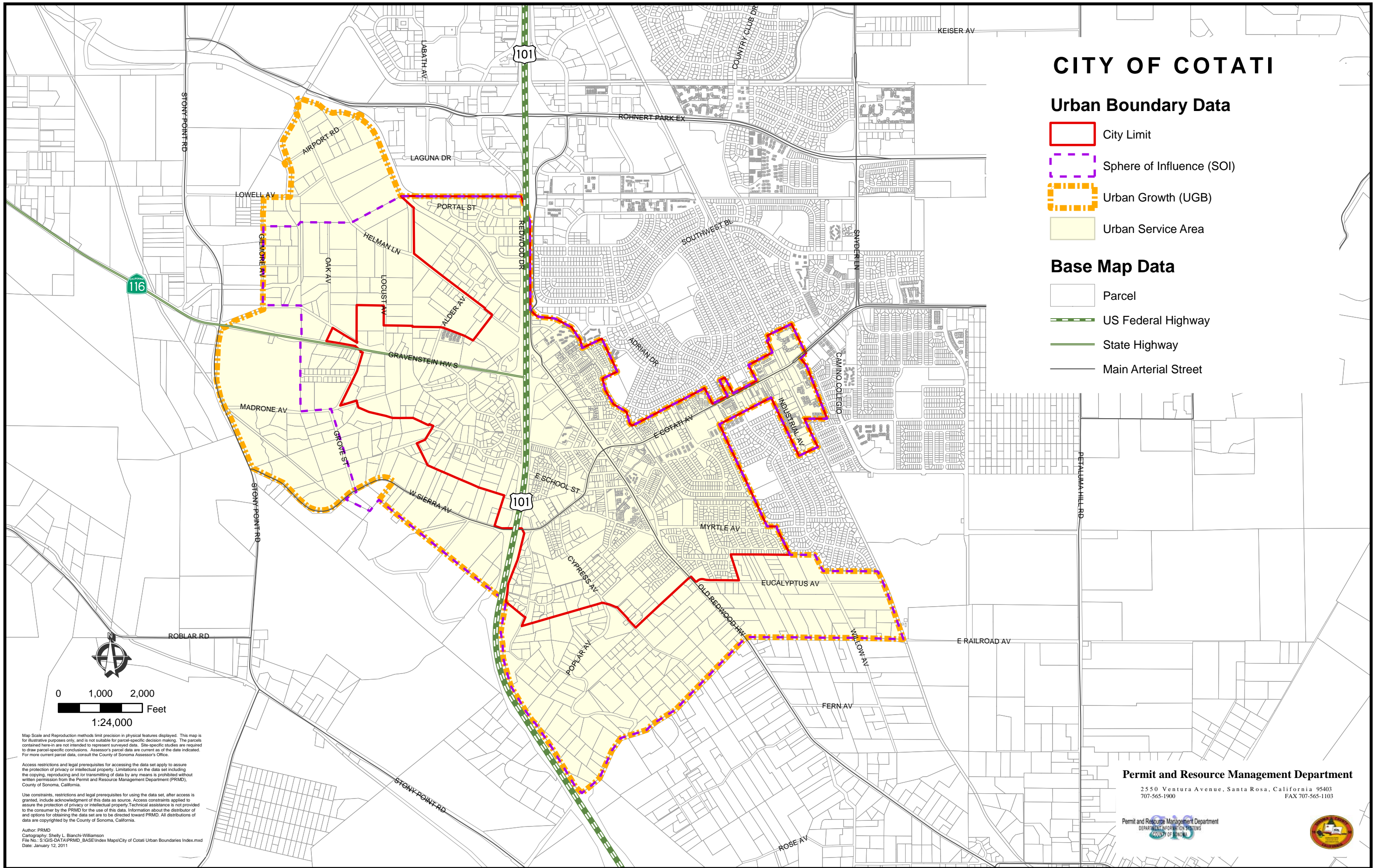
CITY OF COTATI

Urban Boundary Data

-  City Limit
-  Sphere of Influence (SOI)
-  Urban Growth (UGB)
-  Urban Service Area

Base Map Data

-  Parcel
-  US Federal Highway
-  State Highway
-  Main Arterial Street



Map Scale and Reproduction methods limit precision in physical features displayed. This map is for illustrative purposes only, and is not suitable for parcel-specific decision making. The parcels contained here-in are not intended to represent surveyed data. Site-specific studies are required to draw parcel-specific conclusions. Assessor's parcel data are current as of the date indicated. For more current parcel data, consult the County of Sonoma Assessor's Office.

Access restrictions and legal prerequisites for accessing the data set apply to assure the protection of privacy or intellectual property. Limitations on the data set including the copying, reproducing and/or transmitting of data by any means is prohibited without written permission from the Permit and Resource Management Department (PRMD), County of Sonoma, California.

Use constraints, restrictions and legal prerequisites for using the data set, after access is granted, include acknowledgment of this data as source. Access constraints applied to assure the protection of privacy or intellectual property. Technical assistance is not provided to the consumer by the PRMD for the use of this data. Information about the distributor of and options for obtaining the data set are to be directed toward PRMD. All distributions of data are copyrighted by the County of Sonoma, California.

Author: PRMD
 Cartography: Shelly L. Bianchi-Williamson
 File No.: S:\GIS-DATA\PRMD_BASE\Index Maps\Cotati Urban Boundaries Index.mxd
 Date: January 12, 2011

Permit and Resource Management Department

2550 Ventura Avenue, Santa Rosa, California 95403
 707-565-1900 FAX 707-565-1103

