





USGS Geologic Hazards - CRC or CBC

CRC - California Residential Code
CBC - California Building Code

Geologic Data Set

- Contour Intervals [%g] 
- Location of faults 

Spectral Response Acceleration CRC or CBC







- Greater Than 175 [Sds Greater Than 1.17] 
- Less Than or Equal To 175 [Sds Less Than or Equal To 1.17] 

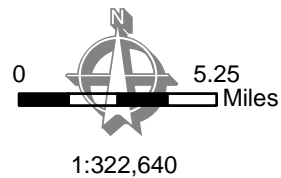
Residential structures located in the lighter shaded areas of the map are eligible to use the CRC subject to meeting the conditions therein for conventional construction.

Residential structures located in the darker shaded areas of the map may still be eligible to use the CRC if all the additional conditions of Section R301.2.2.1.2 Item 2 of the CRC are met. All other structures will fall under the provisions of the CBC.

NOTE:
MAXIMUM CONSIDERED EARTHQUAKE GROUND MOTION 0.2 SEC SPECTRAL RESPONSE ACCELERATION [5% OF CRITICAL DAMPING]

Base Data

-  City Limit
-  Lake Sonoma
-  US Federal Highway
-  State Highway
-  Main Arterial Road
-  USGS Streams



Map Scale and Reproduction methods limit precision in physical features displayed. This map is for illustrative purpose only, and is not suitable for parcel-specific decision making. Site-specific studies are required to draw parcel-specific conclusions.

No part of this map may be copied, reproduced, or transmitted in any form or by any means without written permission from the Permit and Resource Management Department (PRMD), County of Sonoma, California. Maps contained in a planning document published by PRMD can be photocopied by members of the public for review and comment purposes.

Author: PRMD Cartography: S. Bianchi-Williamson File: S:\GIS-DATA\PRMD_BASE\PRMD Department Projects\Construction Building Insp\USGS Geologic Hazards CRC or CBC.mxd Date: 03/10/2011

Permit and Resource Management Department
2550 Ventura Avenue, Santa Rosa, California 95403
707-565-1900 FAX 707-565-1103

Permit and Resource Management Department
DEPARTMENT INFORMATION SYSTEMS
COUNTY OF SONOMA

